







TWIN CITIES AND SURROUNDING SUBURBS


Percentage of Households with No Vehicles by Census Block Group, 2000

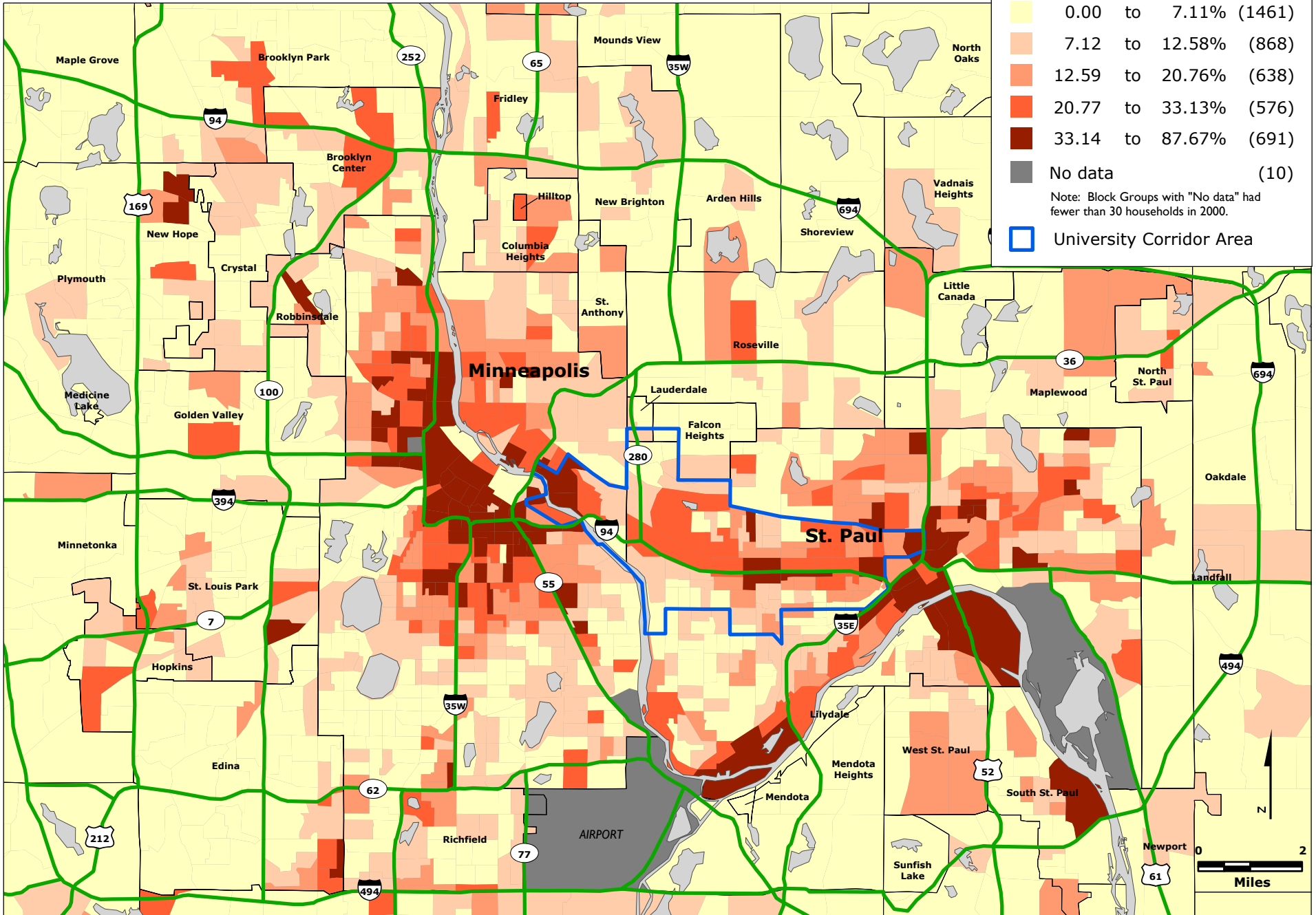
Legend

Regional Value: 8.1%

	0.00 to 7.11% (1461)
	7.12 to 12.58% (868)
	12.59 to 20.76% (638)
	20.77 to 33.13% (576)
	33.14 to 87.67% (691)
	No data (10)

Note: Block Groups with "No data" had fewer than 30 households in 2000.

 University Corridor Area



Data Source: U.S. Census Bureau.